

HONOLULU CITY COUNCIL
KE KANIHELA O KE KALANA O HONOLULU
 CITY AND COUNTY OF HONOLULU

ORDINANCE 26-4

BILL 66 (2025), CD1

A BILL FOR AN ORDINANCE

RELATING TO EXCEPTIONAL TREES.

BE IT ORDAINED by the People of the City and County of Honolulu:

SECTION 1. The purpose of this ordinance is to amend the register of exceptional trees, including certain relevant provisions governing exceptional trees.


SECTION 2. Section 40-8.5, Revised Ordinances of Honolulu 2021 ("Procedures"), is amended by amending subsection (c) to read as follows:

"(c) Upon designation by the council of an exceptional tree, the city clerk shall notify the property owner or the occupant of the property, ~~[øf]~~ or both, by certified mail that ~~[such a]~~ the designation has been made."

SECTION 3. Section 40-8.7, Revised Ordinances of Honolulu 2021 ("Register of exceptional trees"), is amended by amending subsection (a) to read as follows:

"(a) The following trees begin with the letters "a" through "b":

| Name of Tree or Scientific Name, or both | Description of Location (If Available) | TMK (If Available) |
|---|---|---------------------------|
| Acrocarpus fraxinifolius, Pink Cedar Tree | Schofield Barracks, Ulrich Street, west of Building S2107 | N/A |
| Adansonia digitata, Baobab Tree | Queen's Medical Center, 1301 Punchbowl Street* | 2-1-035:003 |
| | Grove of 11 trees – Ala Moana Regional Park | 2-3-037:001 |
| | Foster Botanical Garden, 180 North Vineyard Boulevard | 1-7-007:002 |
| | University of Hawaii at Manoa, adjacent to the Art Building, 2444 Dole Street | 2-8-023:003 |




HONOLULU CITY COUNCIL
 KE KANIHELA O KE KALANA O HONOLULU
 CITY AND COUNTY OF HONOLULU

ORDINANCE 26-4

BILL 66 (2025), CD1

A BILL FOR AN ORDINANCE

| Name of Tree or Scientific Name, or both | Description of Location (If Available) | TMK (If Available) |
|---|--|---------------------------|
| Agathis robusta, Queensland Kauri Tree | Harold L. Lyon Arboretum, 3860 Manoa Road | 2-9-055:006 |
| Albizia guachapele, Guachapele Trees | 3 trees – Wheeler Army Airfield, on the median strip of Wright Avenue between Elleman Road and Foote Avenue | N/A |
| Albizia niopoides | Schofield Barracks, Sargent Road, between Buildings T-695 and 699A | N/A |
| Albizia procera, Albizia | 4 trees – Wheeler Army Airfield, Wright Avenue, two trees north of building at 147 Langley Loop, one tree north of building at 766 Santos Dumont, one tree in front of quarters at 1078 Wright Avenue | N/A |
| [Albizia saman, Monkeypod Tree | 2 trees – Waimea Valley, at the Visitor Center | 6-1-002:002 |
| | 420 Wyllye Street | 1-8-006:007 |
| | Central Union Church – courtyard Atherton Chapel, 1660 South Beretania Street | 2-8-011:028 |
| | Both sides of Paki Avenue from Kapahulu to Monsarrat and 4 trees at Waikiki Fire Station | 3-1-043:002 |




HONOLULU CITY COUNCIL
 KE KANIHELA O KE KALANA O HONOLULU
 CITY AND COUNTY OF HONOLULU

ORDINANCE _____

BILL 66 (2025), CD1

A BILL FOR AN ORDINANCE

| Name of Tree or Scientific Name, or both | Description of Location (If Available) | TMK (If Available) |
|---|--|---|
| Albizia saman, Monkeypod Tree (cont.) | 2 trees—Moanalua Gardens, 2850 Moanalua Road | 1-1-009:004 |
| | 1070 Aalapapa Drive, Lanikai | 4-3-006:102 |
| | 11 trees—along Koa Kahiku Street, Windward City Shopping Center | 4-5-060:061 |
| | Wheeler Army Airfield, 258 Haley Avenue, Apartment 102 | N/A |
| | 5 trees—along perimeter of Windward City Shopping Center on Aumoku Street | 4-5-060:061 |
| | 3 Trees—left and right of driveway entrance of Women's Community Corrections Center, Kailua | 4-2-003:004 |
| | 16 Trees—52 Robinson Lane | 1-8-003:002; 1-8-003:003; 1-8-003:005 |
| | "Hitachi Tree", Moanalua Gardens, 2850 Moanalua Road, Honolulu, Hawaii 96819 | 1-1-009:004 |
| | 3 trees—Cooke Estate, 2859 Manoa Road | 2-9-019:035 |
| | 2 trees—Cooke Estate, 2829 Manoa Road | 2-9-019:025 |



HONOLULU CITY COUNCIL
 KE KANIHELA O KE KALANA O HONOLULU
 CITY AND COUNTY OF HONOLULU

ORDINANCE 26-4

BILL 66 (2025), CD1

A BILL FOR AN ORDINANCE

| Name of Tree or Scientific Name, or both | Description of Location (If Available) | TMK (If Available) |
|--|--|---------------------------|
| Albizia saman, Monkeypod Tree (cont.) | Both sides of Kapiolani Boulevard from Atkinson Drive to South Street | N/A |
| | 1932 Awapuhi Street | 2-9-016:013 |
| | 189 Niuiki Circle | 3-7-002:060] |
| Araucaria bidwillii, Bunya-bunya Tree | Castle Ranch, 1385 Maunawili Road | 4-2-009:001 |
| Araucaria cunninghamii, Hoop-Pine Tree | Harold L. Lyon Arboretum, 3860 Manoa Road | 2-9-055:006 |
| Araucaria heterophylla, Norfolk Island Pine Tree | Castle Ranch, 1385 Maunawili Road | 4-2-009:001 |
| Araucaria spp., Norfolk Island Pines | 33 trees – Schofield Barracks, both sides of General Loop | N/A |
| Artocarpus altilis, Breadfruit Tree | Castle Ranch, 1385 Maunawili Road | 4-2-009:001 |
| Attalea cohune, Mexican Cohune Nut Palms | Grove of 8 palms – 3282 Paty Drive | 2-9-041:068 |
| Barringtonia asiatica, Hutu Tree | University of Hawaii at Manoa, mauka side of Bilger Hall at McCarthy Mall area | 2-8-023:003 |
| Bertholletia excelsa, Brazil Nut Tree | 2616 Pali Highway | 1-8-008:001 |



HONOLULU CITY COUNCIL
 KE KANIHELA O KE KALANA O HONOLULU
 CITY AND COUNTY OF HONOLULU

ORDINANCE _____

BILL 66 (2025), CD1

A BILL FOR AN ORDINANCE

| Name of Tree or Scientific Name, or both | Description of Location (If Available) | TMK (If Available) |
|--|---|---------------------------|
| Bucida buceras, Geometry Tree | Ala Moana Regional Park | 2-3-037:001 |
| | Schofield Barracks, Sargent Road, north of Building T-695 | N/A |
| * "Champion Trees of Hawaii," in <i>American Forests</i> , May 1974. | | |

SECTION 4. Section 40-8.7, Revised Ordinances of Honolulu 2021 ("Register of exceptional trees"), is amended by amending subsection (b) to read as follows:

"(b) The following trees begin with the letters "c" through "e":

| Name of Tree or Scientific Name, or both | Description of Location (If Available) | TMK (If Available) |
|---|--|---------------------------|
| Calophyllum inophyllum, Kamani Trees | 2 trees - Kualoa Regional Park - corner near fishpond, makai of Kamehameha Highway | 4-9-004:001 |
| | 25 trees - Wheeler Army Airfield, both sides of Haley Avenue between Elleman and Chanute Roads | N/A |
| | 52 Robinson Lane | 1-8-003:002 |
| Canarium vulgare, Pili Nut Tree | Foster Botanical Garden, 1438 Nuuanu Avenue* | 1-7-008:002 |
| | Northwest corner of J.R. Judd property, Hakipuu, 49-074-C Kamehameha Highway | 4-9-001:005 |
| | Washington Place | 2-1-018:001 |



HONOLULU CITY COUNCIL
 KE KANIHELA O KE KALANA O HONOLULU
 CITY AND COUNTY OF HONOLULU

ORDINANCE 26-4

BILL 66 (2025), CD1

A BILL FOR AN ORDINANCE

| Name of Tree or Scientific Name, or both | Description of Location (If Available) | TMK (If Available) |
|--|--|---------------------------|
| Capparis mollicella | Schofield Barracks, located on the south side of Building 2105, Ulrich Street | N/A |
| Cassia roxburghii, Red Cassia Tree | 45-647 Anoi Road | 4-5-081:015 |
| Cassia x nealiae, 'Wilhelmina Tenney'/ Rainbow Shower Tree | Foster Botanical Garden, 180 North Vineyard Boulevard | 1-7-007:002 |
| | 2 trees - Kapiolani Regional Park; Kalakaua Avenue near Paki Avenue intersection | 3-1-043:001 |
| Casuarina equisetifolia, Ironwood Trees | Along Kalakaua Avenue from Kapahulu Avenue to Poni Moi Road | 3-1-043:001 |
| | Grove of double row - parallel to the Kapiolani Park Bandstand, at Monsarrat Avenue's Tom Moffatt Waikiki Shell parking lot makai entrance | 3-1-043:001 |
| | 52 Robinson Lane | 1-8-003:002 |
| Cavanillesia plantanifolia, Quipo Tree | Foster Botanical Garden, 1438 Nuuanu Avenue* | 1-7-008:002 |
| Ceiba pentandra, Kapok Tree | Grounds of State department of agriculture, 1428 South King Street | 2-4-005:018 |
| | 2 trees - Foster Botanical Garden, 1438 Nuuanu Avenue | 1-7-008:002 |




HONOLULU CITY COUNCIL
 KE KANIHELA O KE KALANA O HONOLULU
 CITY AND COUNTY OF HONOLULU

ORDINANCE 26-4

BILL 66 (2025), CD1

A BILL FOR AN ORDINANCE

| Name of Tree or Scientific Name, or both | Description of Location (If Available) | TMK (If Available) |
|---|--|---------------------------|
| Couroupita guianensis, Cannonball Tree | Foster Botanical Garden, 1438 Nuuanu Avenue | 1-7-008:002 |
| | University of Hawaii/Manoa Campus, next to parking lot, makai side of Sinclair Library | 2-8-023:003 |
| Cyrtostachys renda, Sealing Wax Palm | Harold L. Lyon Arboretum | 2-9-055:006 |
| Elaeodendron orientale, False Olive Tree | Foster Botanical Garden, 1438 Nuuanu Avenue | 1-7-008:002 |
| Enterolobium cyclocarpum, Earpod Tree | [Board of Water Supply - Makiki Pumping Station] <u>Archie Baker Mini Park</u> | 2-5-020:001 |
| | Waialua Library, 67-068 Kealohanui Street | 6-7-016:002 |
| | 2020 Kamehameha Avenue | 2-9-007:015 |
| | 23 trees - Schofield Barracks, north side of Leilehua Avenue, from Baldwin Road to Morris Road | N/A |
| | Schofield Barracks, Bragg Street, 100 feet from Ayres Avenue intersection | N/A |
| | 2 trees - 2823 Oahu Avenue | 2-9-014:069 |
| Erythrina sandwicensis, Wiliwili Trees | Grove of 57 trees - Koko Crater Botanical Garden | 3-9-012:001 |
| | Grove of 18 trees - Waimea Valley | 6-1-001:002 |



HONOLULU CITY COUNCIL
 KE KANIHELA O KE KALANA O HONOLULU
 CITY AND COUNTY OF HONOLULU

ORDINANCE 26-4

BILL 66 (2025), CD1

A BILL FOR AN ORDINANCE


| Name of Tree or Scientific Name, or both | Description of Location (If Available) | TMK (If Available) |
|---|---|---------------------------|
| Eucalyptus camaldulensis, River Red Gum Trees | 56 trees - Schofield Barracks, south side of Kolekole Avenue, extending from Fournier Avenue to Hewitt Street | N/A |
| Eucalyptus deglupta, Mindanao Gum Tree | Wahiawa Botanical Garden, 1396 California Avenue* | 7-4-017:001 |
| Eucalyptus robusta, Swamp-Mahogany Trees | Schofield Barracks, row of 110 trees along Wilikina Drive in the Mendonca Park Family Housing area | N/A |
| | <u>2469 East Manoa Road</u> | <u>2-9-011:034</u> |

* "Champion Trees of Hawaii," in *American Forests*, May 1974.

SECTION 5. Section 40-8.7, Revised Ordinances of Honolulu 2021 ("Register of exceptional trees"), is amended by amending subsection (c) to read as follows:

"(c) The following trees begin with the letter "f":

| Name of Tree or Scientific Name, or both | Description of Location (If Available) | TMK (If Available) |
|---|---|---------------------------|
| Ficus spp., Banyan Trees | 45 trees that comprise 4 groves and 6 single trees at Ala Moana Regional Park; 1 Ficus religiosa near the McCoy Pavilion roundabout, 4 Ficus spp. within McCoy Pavilion Courtyard, and 1 large Ficus benghalensis near the Ewa lagoon | 2-3-037:001 |



HONOLULU CITY COUNCIL
 KE KANIHELA O KE KALANA O HONOLULU
 CITY AND COUNTY OF HONOLULU

ORDINANCE 26-4

BILL 66 (2025), CD1

A BILL FOR AN ORDINANCE

| Name of Tree or Scientific Name, or both | Description of Location (If Available) | TMK (If Available) |
|---|---|---------------------------|
| Ficus spp., Banyan Trees (cont.) | Two rows of Ficus benjamina trees along the Ewa side of the Ala Wai Canal and a single row of Ficus microcarpa trees on the Waikiki side of the Ala Wai Canal, all three rows running between Kalakaua Avenue and Ala Moana Boulevard | N/A |
| | 2616 Pali Highway | 1-8-008:001 |
| Ficus sp., Fig Tree | Washington Place, 320 South Beretania Street, front lawn Diamond Head side | 2-1-018:001 |
| Ficus benghalensis, Indian Banyan Tree | Honolulu Zoo, 151 Kapahulu Avenue | 3-1-043:001 |
| | Makai tree - in front of Honolulu Zoo entrance; corner of Kalakaua Avenue and Kapahulu Avenue | 3-1-043:001 |
| | Mauka tree - in front of Honolulu Zoo entrance; corner of Kalakaua Avenue and Kapahulu Avenue | 3-1-043:001 |
| | Directly across the street from the Zoo entrance, makai side of Kalakaua Avenue | 3-1-043:001 |
| | Ewa side of Queen's Surf Beach Center, makai of Kalakaua Avenue | 3-1-030:003 |



HONOLULU CITY COUNCIL
KE KANIHELA O KE KALANA O HONOLULU
 CITY AND COUNTY OF HONOLULU

ORDINANCE 26-4

BILL 66 (2025), CD1

A BILL FOR AN ORDINANCE

| Name of Tree or Scientific Name, or both | Description of Location (If Available) | TMK (If Available) |
|--|---|---------------------------|
| Ficus benghalensis, Indian Banyan Tree (cont.) | Ewa side of Waikiki Aquarium, makai of Kalakaua Avenue | 3-1-030:003 |
| | Makai tree - in front of the Waikiki War Memorial Natatorium, Diamond Head of the Waikiki Aquarium | 3-1-031:003 |
| | Mauka tree - in front of the Waikiki War Memorial Natatorium, Diamond Head of the Waikiki Aquarium | 3-1-031:003 |
| | Diamond Head tree - across the street from the Donald A. Andrews Diamond Head Tennis Center, along the makai side of Paki Avenue | 3-1-043:001 |
| | Ewa tree - across the street from the Donald A. Andrews Diamond Head Tennis Center, along the makai side of Paki Avenue | 3-1-043:001 |
| | Diamond Head corner of archery range, along Poni Moi Road near entrance to La Pietra | 3-1-043:007 |
| | Makai tree - across the street from the Diamond Head side of the Honolulu Zoo, makai side of the Tom Moffatt Waikiki Shell parking lot entrance | 3-1-043:001 |




HONOLULU CITY COUNCIL
 KE KANIHELA O KE KALANA O HONOLULU
 CITY AND COUNTY OF HONOLULU

ORDINANCE 26-4

BILL 66 (2025), CD1

A BILL FOR AN ORDINANCE

| Name of Tree or Scientific Name, or both | Description of Location (If Available) | TMK (If Available) |
|--|--|---------------------------|
| Ficus benghalensis, Indian Banyan Tree (cont.) | Mauka tree - across the street from the Diamond Head side of the Honolulu Zoo, makai side of the <u>Tom Moffatt Waikiki Shell</u> parking lot entrance | 3-1-043:001 |
| | Grounds of Kaiulani School, 783 North King Street | 1-5-005:016 |
| | Iolani Palace grounds | 2-1-025:002 |
| | Moana Hotel Courtyard, 2365 Kalakaua Avenue | 2-6-001:012 |
| | 2 trees - beside the Judiciary Building, Aliiolani Hale, 417 South King Street | 2-1-025:003 |
| | Parking lot, Walina Street, The Food Pantry Ltd., 2370 Kuhio Avenue | 2-6-021:100 |
| | Kuhio Beach Park | 2-6-001:004 |
| | Center of International Market Place, 2330 Kalakaua Avenue | 2-6-022:038 |
| | End of Magic Island | 2-3-037:025 |
| | 1212 Punahou Street | 2-4-007:002 |
| | Thomas Square, 925 South Beretania Street, 4 trees surrounding fountain | 2-4-001:001 |
| Ficus benjamina, Benjamin Fig Tree | Entry circle to left of front lawn of Roosevelt High School | 2-4-032:001 |




HONOLULU CITY COUNCIL
 KE KANIHELA O KE KALANA O HONOLULU
 CITY AND COUNTY OF HONOLULU

ORDINANCE 26-4

BILL 66 (2025), CD1

A BILL FOR AN ORDINANCE

| Name of Tree or Scientific Name, or both | Description of Location (If Available) | TMK (If Available) |
|---|---|---------------------------|
| Ficus drupacea, Mysore Fig Tree | Schofield Barracks, tree located on the north side of Grant Hall, intersection of Waianae and McCornack Roads | N/A |
| Ficus elastica, Indian Rubber Tree | University of Hawaii/Manoa Campus, next to Campus Way, mauka side of Sinclair Library | 2-8-023:003 |
| Ficus macrophylla, Moreton Bay Fig Tree | Schofield Barracks, tree located at the southwest corner of Building 747, Quad I | N/A |
| | Kailua Road ["Triangle Park,"] " <u>Triangle Park,</u> " center of Kailua | 4-2-018:014 |
| | <u>91 Renton Road</u> | <u>9-1-101:074</u> |
| Ficus microcarpa, Chinese Banyan Tree | 239 Kulamanu Place | 3-1-040:061 |
| | 3 Trees - Kailua Road ["Triangle Park,"] " <u>Triangle Park,</u> " center of Kailua | 4-2-018:014 |
| | 1699 Walea Street | 7-5-001:001 |
| Ficus petiolaris, Blue Mexican Fig Tree | 1941 Ualakaa Street | 2-5-001:033 |
| Ficus religiosa, Bo Tree | Moanalua Gardens, 2850 Moanalua Road* | 1-1-009:004 |
| | 2616 Pali Highway | 1-8-008:001 |



HONOLULU CITY COUNCIL
 KE KANIHELA O KE KALANA O HONOLULU
 CITY AND COUNTY OF HONOLULU

ORDINANCE 26-4

BILL 66 (2025), CD1


A BILL FOR AN ORDINANCE

| Name of Tree or Scientific Name, or both | Description of Location (If Available) | TMK (If Available) |
|--|---|---------------------------|
| Ficus religiosa, Bo Tree (cont.) | Foster Botanical Garden, 1438 Nuuanu Avenue | 1-7-008:002 |
| * "Champion Trees of Hawaii," in <i>American Forests</i> , May 1974. | | |

SECTION 6. Section 40-8.7, Revised Ordinances of Honolulu 2021 ("Register of exceptional trees"), is amended by amending subsection (f) to read as follows:

"(f) The following trees begin with the letter "s" through "w":

| Name of Tree or Scientific Name, or both | Description of Location (If Available) | TMK (If Available) |
|---|---|---------------------------|
| <u>Samanea saman, Monkeypod Tree</u> | <u>2 trees - Waimea Valley, at the Visitor Center</u> | <u>6-1-002:002</u> |
| | <u>420 Wyllye Street</u> | <u>1-8-006:007</u> |
| | <u>Central Union Church - courtyard Atherton Chapel, 1660 South Beretania Street</u> | <u>2-8-011:028</u> |
| | <u>Both sides of Paki Avenue from Kapahulu Avenue to Monsarrat Avenue and 4 trees at Waikiki Fire Station</u> | <u>3-1-043:002</u> |
| | <u>2 trees - Moanalua Gardens, 2850 Moanalua Road</u> | <u>1-1-009:004</u> |
| | <u>1070 Aalapapa Drive, Lanikai</u> | <u>4-3-006:102</u> |
| | <u>11 trees - along Koa Kahiku Street, Windward City Shopping Center</u> | <u>4-5-060:061</u> |




HONOLULU CITY COUNCIL
KE KANIHELA O KE KALANA O HONOLULU
 CITY AND COUNTY OF HONOLULU

ORDINANCE 26-4

BILL 66 (2025), CD1

A BILL FOR AN ORDINANCE

| Name of Tree or Scientific Name, or both | Description of Location (If Available) | TMK (If Available) |
|---|--|--|
| Samanea saman, Monkeypod Tree (cont.) | <u>Wheeler Army Airfield, 258 Haley Avenue, Apartment 102</u> | <u>N/A</u> |
| | <u>5 trees - along perimeter of Windward City Shopping Center on Aumoku Street</u> | <u>4-5-060:061</u> |
| | <u>3 Trees - left and right of driveway entrance of Women's Community Corrections Center, Kailua</u> | <u>4-2-003:004</u> |
| | <u>16 Trees - 52 Robinson Lane</u> | <u>1-8-003:002; 1-8-003:003; 1-8-003:005</u> |
| | <u>"Hitachi Tree," Moanalua Gardens, 2850 Moanalua Road, Honolulu, Hawaii 96819</u> | <u>1-1-009:004</u> |
| | <u>3 trees - Cooke Estate, 2859 Manoa Road</u> | <u>2-9-019:035</u> |
| | <u>2 trees - Cooke Estate, 2829 Manoa Road</u> | <u>2-9-019:025</u> |
| | <u>Both sides of Kapiolani Boulevard from Atkinson Drive to South Street</u> | <u>NA</u> |
| | <u>1932 Awapuhi Street</u> | <u>2-9-016:013</u> |
| | <u>189 Niuki Circle</u> | <u>3-7-002:060</u> |
| | <u>2 trees – 2417 Parker Place</u> | <u>2-9-012:028</u> |
| | <u>45-255 Kokokahi Place</u> | <u>4-5-031:020</u> |



HONOLULU CITY COUNCIL
 KE KANIHELA O KE KALANA O HONOLULU
 CITY AND COUNTY OF HONOLULU

ORDINANCE 26-4

BILL 66 (2025), CD1

A BILL FOR AN ORDINANCE

| Name of Tree or Scientific Name, or both | Description of Location (If Available) | TMK (If Available) |
|---|--|---------------------------|
| Samanea saman, Monkeypod Tree (cont.) | <u>Kaiaka Beach Park</u> | <u>6-6-007:007</u> |
| Schotia brachypetala, Tree Fuchsia | 203 Prospect Street | 2-2-003:098 |
| Spondias mombin, Hog Plum Tree | Foster Botanical Garden, 1438 Nuuanu Avenue* | 1-7-008:002 |
| Sterculia apetala, Panama Trees | 4 trees - Ala Moana Regional Park | 2-3-037:001 |
| | Thomas Square, 925 South Beretania Street | 2-4-001:001 |
| Sterculia foetida, Skunk Tree | University of Hawaii/Manoa Campus, Ewa-makai corner of George Hall | 2-8-023:003 |
| | Schofield Barracks, 225 General Loop | N/A |
| | 203 Prospect Street | 2-2-003:098 |
| Swietenia macrophylla, Mahogany Trees | 2 trees - Schofield Barracks, Lewis Street, immediately north of the Foote Avenue intersection | N/A |
| | Schofield Barracks, Glennan Avenue, between Buildings 672 and 688, Health Clinic | N/A |
| Swietenia mahagoni, Mahogany Trees | Along Kalakaua Avenue between Beretania Street and Ena Road | N/A |
| | 2616 Pali Highway | 1-8-008:001 |




HONOLULU CITY COUNCIL
 KE KANIHELA O KE KALANA O HONOLULU
 CITY AND COUNTY OF HONOLULU

ORDINANCE 26-4

BILL 66 (2025), CD1

A BILL FOR AN ORDINANCE

| Name of Tree or Scientific Name, or both | Description of Location (If Available) | TMK (If Available) |
|--|---|---------------------------|
| Syzygium malaccense, Mountain Apple Tree | Castle Ranch, 1385 Maunawili Road | 4-2-009:001 |
| Tamarindus indica, Tamarind Tree | Judiciary Building, Aliiolani Hale, Ewa Courtyard, 417 South King Street | 2-1-025:003 |
| | 52 Robinson Lane | 1-8-003:002 |
| | Washington Place, 320 South Beretania Street, front lawn Ewa side | 2-1-018:001 |
| | Washington Place, 320 South Beretania Street, rear of property on Ewa side near driveway | 2-1-018:001 |
| Terminalia catappa, Tropical Almond Tree | Foster Botanical Garden, 1438 Nuuanu Avenue | 1-7-008:002 |
| Wallaceodendron celebicum, Banuyo Tree | University of Hawaii, along Campus Road near Sinclair Library, across from Gartley Hall, 2444 Dole Street | 2-8-023:003 |
| Washingtonia robusta, Mexican Fan Palms | 19 palms - Schofield Barracks, located on the west side of Dickman Road | N/A |
| | 14 palms - Schofield Barracks, both sides of Glennan Street between Foote Avenue and Sargent Road | N/A |
| * "Champion Trees of Hawaii," in <i>American Forests</i> , May 1974. | | |



HONOLULU CITY COUNCIL
KE KANIHELA O KE KALANA O HONOLULU
CITY AND COUNTY OF HONOLULU

ORDINANCE 26-4

BILL 66 (2025), CD1


A BILL FOR AN ORDINANCE

SECTION 7. Section 40-8.8, Revised Ordinances of Honolulu 2021 ("Regulations"), is amended by amending subsection (b) to read as follows:

"(b) *Tree maintenance.*

- (1) It is unlawful for any person, corporation, public agency, or other entity to alter the characteristic shape of any [~~"exceptional"~~] exceptional tree or remove any branch without first obtaining a permit issued by the department of parks and recreation.
- (2) The department of parks and recreation shall have the necessary powers to make rules, pursuant to HRS Chapter 91, to establish the criteria, standards, and conditions under which a permit may be issued."

SECTION 8. Ordinance material to be repealed is bracketed and stricken. New material is underscored. When revising, compiling, or printing this ordinance for inclusion in the Revised Ordinances of Honolulu, the Reviser of Ordinances need not include the brackets, the material that has been bracketed and stricken, or the underscoring.



HONOLULU CITY COUNCIL
KE KANIHELA O KE KALANA O HONOLULU
CITY AND COUNTY OF HONOLULU

ORDINANCE 26-4

BILL 66 (2025), CD1

A BILL FOR AN ORDINANCE

SECTION 9. This ordinance takes effect upon its approval.

INTRODUCED BY:

Tommy Waters (br)

DATE OF INTRODUCTION:

September 25, 2025
Honolulu, Hawai'i

Councilmembers

APPROVED AS TO FORM AND LEGALITY:

Dawn D. M. Spurlin

Deputy Corporation Counsel **DAWN D. M. SPURLIN**

APPROVED this 11th day of February, 20 26.

Rick Blangiardi

RICK BLANGIARDI, Mayor
City and County of Honolulu

CITY COUNCIL
CITY AND COUNTY OF HONOLULU
HONOLULU, HAWAII
CERTIFICATE

BILL 66 (2025), CD1

Introduced: 09/25/25 By: TOMMY WATERS - BY REQUEST Committee: HOUSING, HOMELESSNESS & PARKS (HHP)

Title: RELATING TO EXCEPTIONAL TREES

Voting Legend: * = Aye w/Reservations

| | | |
|----------|---------|--|
| 09/25/25 | INTRO | Introduced. |
| 10/01/25 | CCL | Passed first reading. 7 AYES: CORDERO, DOS SANTOS-TAM, NISHIMOTO, OKIMOTO, TULBA, WATERS, WEYER 2 ABSENT: KIA'ĀINA, TUPOLA |
| 10/14/25 | HHP | Meeting cancelled. |
| 11/18/25 | HHP | Reported out for passage on second reading and scheduling of a public hearing as amended in CD1 form. CR-368 5 AYES: CORDERO, NISHIMOTO, TULBA, TUPOLA, WEYER |
| 12/03/25 | CCL/PH | Committee report adopted. Bill passed second reading as amended, public hearing closed and referred to committee. 8 AYES: CORDERO, DOS SANTOS-TAM, KIA'ĀINA, NISHIMOTO, OKIMOTO, TULBA, TUPOLA, WATERS 1 ABSENT: WEYER |
| 12/11/25 | PUBLISH | Second reading notice published in the Honolulu Star-Advertiser. |
| 01/13/26 | HHP | Reported out for passage on third reading. CR-9(26) 5 AYES: CORDERO, NISHIMOTO, TULBA, TUPOLA, WEYER |
| 01/28/26 | CCL | Committee report adopted and Bill passed third reading. 9 AYES: CORDERO, DOS SANTOS-TAM, KIA'ĀINA, NISHIMOTO, OKIMOTO, TULBA, TUPOLA, WATERS, WEYER |

I hereby certify that the above is a true record of action by the Council of the City and County of Honolulu on this BILL.



GLEN I. TAKAHASHI, CITY CLERK



TOMMY WATERS, CHAIR AND PRESIDING OFFICER